

TRAFFIC REGULATION ORDER

DATED *2nd April* 2014

**THE BOROUGH OF TEST VALLEY (ST MARY'S WARD, ANDOVER)
(PARKING PLACES, PROHIBITION OF DRIVING AND PROHIBITION OF
WAITING) (CONTROLLED ZONE) CONSOLIDATION ORDER 2014**

W. Lynds
Head of Legal and Democratic Service
Test Valley Borough Council
Beech Hurst, Weyhill Road
Andover, Hampshire SP10 3AJ

Ref: LJB 13/3/2/3/16(61)

TEST VALLEY BOROUGH COUNCIL

ROAD TRAFFIC REGULATION ACT 1984

THE BOROUGH OF TEST VALLEY (ST MARY'S WARD, ANDOVER) (PARKING PLACES, PROHIBITION OF DRIVING AND PROHIBITION OF WAITING) (CONTROLLED ZONE) CONSOLIDATION ORDER 2014

The Borough Council of Test Valley as agent of Hampshire County Council (being the Traffic Authority) in exercise of its powers under Sections 1, 2, 4, 32, 35, 45, 49 and 51 of the Road Traffic Regulation Act 1984 ("the Act") as amended by the Road Traffic Regulation (Parking) Act, 1986, Part IV of Schedule 9 to the Act, and of all other enabling powers, and after consultation with the Chief Officer of Police in accordance with Part III of Schedule 9 to the Act, hereby makes the following order:-

PART 1 – GENERAL

1. In this order

"the Council" means Hampshire County Council or, as the case may be, The Borough Council of Test Valley acting as Hampshire County Council's agents.

"Disabled person's vehicle" has the same meaning as in the Local Authorities' Traffic Orders (Exemptions for Disabled Persons) (England) Regulations 2000.

"Disabled person's badge" has the same meaning as in the Disabled Persons (Badges for Motor Vehicles) Regulations 2000.

"Parking Disc" means a disc, issued by a Local Authority, 125 millimetres square, coloured orange or blue and capable of showing the quarter hour period during which a period of waiting begins.

"Driver" in relation to a vehicle waiting in a parking place, means the person driving the vehicle at the time it was left in the parking place.

"Parking Place" means any part of a road authorised by this order to be used as a parking place.

"permit" means either a resident's permit or a visitor's permit allowing the leaving of a vehicle in a parking place as specified by this order

"Permit Zone" means those parts of St Mary's Ward, Andover shown on the plan titled 'St Mary's Ward – Permit Parking Eligibility Areas' attached ("the Permit Plan") being either

"Adelaide Zone/Zone A" shown coloured green on the Permit Plan,

“Vigo Zone/Zone B” shown coloured blue on the Permit Plan,
“Silkweavers Zone/Zone C” shown coloured yellow on the Permit Plan or
“Dances Zone/Zone D” shown coloured pink on the Permit Plan

“Resident” means a person whose usual place of abode is at premises
situated within a Permit Zone A, B, C, D

2. Regulation 4 of the Local Authorities Traffic Orders (Exemptions for Disabled Persons) (England) Regulations 2000 has effect for the purpose of defining the expression “relevant position” in this order.
3. The prohibitions and restrictions imposed by this order shall be in addition to and not in derogation from any restriction or requirement imposed by any regulations made or having effect as if made under the Act or by or under any other enactment.

PART II – AUTHORISATION AND USE OF PARKING PLACES

4. (i) Each of the parts of a road specified in schedule I to this order is authorised to be used subject to the following provisions of this order as a parking place for such classes of vehicles, on such days and during such hours as are specified in relation to that part of the road in the said schedule.

(ii) Nothing in paragraph (i) of this article shall restrict the power of the Council to close any parking place.
5. Where in schedule I to this order a parking place is described as available for vehicles of a specified class, the driver of the vehicle shall not permit it to wait in that parking place:-
 - (a) unless it is of the specified class or a disabled person’s vehicle which displays in the relevant position a disabled person’s badge issued by any local authority; and
 - (b) unless it is positioned within the parking areas defined by white lines on the surface of the road and the distance between the edge of the carriageway and the nearest wheel of the vehicle is not more than twelve inches; and
 - (c) for longer than the maximum permitted time period.
6. A driver of a vehicle shall not use a parking place:-
 - (a) so as unreasonably to prevent access to any premises adjoining the road, or the use of the road by other persons, or so as to be a nuisance;

(b) when the Council has closed that parking place.

7. The driver of a motor vehicle using a parking place shall stop the engine as soon as the vehicle is in position in the parking place, and shall not start the engine except when about to change the position of the vehicle in or to depart from the parking place.
8. No person shall use a vehicle, while it is in a parking place, in connection with the sale of any article to persons in or near the parking place or in connection with the selling or offering for hire of his skill or services.
9. A disabled person's vehicle which displays in the relevant position a disabled person's badge shall be exempt from any limitation on time specified in column 5 of part 1 of schedule I to this order.
10. Subject to the proviso hereto, when a vehicle is left in a parking place in contravention of any of the provisions contained in article 4, article 5 or article 6 of this order a person authorised in that behalf by the Council may remove the vehicle or arrange for it to be removed from that parking place; provided that when a vehicle is waiting in a parking place in contravention of the provision of article 5(b) of this order, a person authorised in that behalf by the Council may alter or cause to be altered the position of the vehicle in order that its position shall comply with that provision.
11. Any person removing a vehicle or altering its position by virtue of the last preceding article of this order may do so by towing or driving the vehicle or in such other manner as he may think necessary and may take such measures in relation to the vehicle as he may think necessary to enable him to remove it or alter its position, as the case may be.
12. When a person authorised by the Council removes or makes arrangements for the removal of a vehicle from a parking place by virtue of article 10 of this order, he shall make such arrangements as may be reasonably necessary for the safe custody of the vehicle.

PART III – PERMITS

13. Any resident of Zones A, B, C, or D who is the keeper or user of a passenger vehicle or a goods vehicle with an unladen weight of not more than 2524 kg, or a motor cycle, and who has no or one only off-street parking space, may apply to the Council for the issue of respectively two or one resident's permit/s for the leaving of that vehicle at any time in a parking space in any parking place specified in schedule I part 1 to this order **which is situated within the same Zone A, B, C, or D respectively only** subject to not more than two resident's permits being issued in respect of any one address and any such application shall be made on a form issued by, or on behalf of, the Council and shall include

the particulars and information required by such form to be supplied and the form shall include the terms and conditions upon which the permit/s are issued.

14. The Council may require an applicant for a permit or a permit holder to produce such evidence in respect of the application as they may reasonably require to verify any particulars of information given to them.
15. The Council, upon being satisfied that an applicant is a resident within the permit Zone, has no or one only off-street parking space and is the keeper or user of a vehicle of a class specified in article 13 of this order and on receipt of the appropriate fee as specified in schedule 9 to this order, may issue to that applicant a resident's permit, valid for a period of twelve months, for the leaving of that vehicle at any time in a parking space in any parking place specified in article 13 of this order by the owner or by any person using such vehicle with the consent of the owner (other than a person to whom such vehicle has been let for hire or reward).
16. A permit holder may surrender a permit to the Council at any time and shall surrender a permit to the Council on the occurrence of any of the events set out in article 18 of this order.
17. The Council may, by notice in writing served on the permit holder at the address shown by that person on the application for the permit or at any other address believed to be that person's residence, withdraw a permit if it appears to the Council that any of the events set out in article 18 of this order has occurred, and the permit holder shall surrender the permit to the Council within 48 hours of the receipt of the said notice.
18. The events referred to in article 16 and 17 of this order are:-
 - (a) the permit holder ceasing to be a resident;
 - (b) the permit holder ceasing to be the keeper or user of the vehicle in respect of which a permit was issued;
 - (c) the vehicle in respect of which such permit was issued being adapted or used in such a manner that it is not a vehicle of a class specified in article 13 of this order;
 - (d) the issue of a duplicate permit by the Council under the provisions of article 20 of this order;
 - (e) the expiry of the period for which the permit was issued;

- (f) a breach of any condition which may from time to time be determined by the Council and is specified on the permit and/or form referred to in article 13 of this order.

19. A permit shall cease to be valid on the occurrence of any one of the events set out in article 18 of this order.
20. If a permit is mutilated or defaced or the figures or particulars on it have become illegible or the colour of the permit has become altered by fading or otherwise, the permit holder shall surrender it to the Council and may then apply to the Council for the issue of a duplicate permit.
21. If a permit is lost or destroyed, the permit holder may apply to the Council for the issue of a duplicate permit.
22. The provisions of this Order shall apply to a duplicate permit and an application for such a permit as if it were a permit or, as the case may be, an application for a permit.
23. Any permit issued by virtue of the provisions of articles 20 or 21 of this order shall be marked as a duplicate, and upon the issue of a duplicate permit the permit which it duplicates shall become invalid.
24. A permit shall be in writing and shall include the following particulars:-
 - (a) the registration mark of the vehicle in respect of which the permit has been issued;
 - (b) the parking area in respect of which the permit is valid;
 - (c) the period during which, subject to the provisions of article 19 of this order, the permit shall remain valid; and
 - (d) an authentication that the permit has been issued by, or on behalf of, the Council.
25. Whenever a vehicle has been left in a parking space in a parking place specified in schedule 1 part1 for longer than the maximum permitted period during any part of any period of restricted waiting in that parking place there shall be displayed on the front of the vehicle a permit valid in respect of that vehicle so that all the particulars referred to in article 24 of this order are readily visible from outside the vehicle.
26. When a permit has been displayed on a vehicle in accordance with the provisions of article 25 of this order, no person shall remove the permit from the vehicle unless authorised to do so by the driver of the vehicle.

27. Any person resident at an address within the permit Zones A, B, C, or D which address has two or fewer off-street parking spaces may apply to the Council for the issue of one resident's/visitor's permit for the leaving of a vehicle of a class specified in article 13 of this order in a parking space in any parking place specified in schedule 1 part 1 to this order **which is situated within the same Zone only** by any resident/visitor to that address, and any such application shall be made on a form issued by, or on behalf of, the Council and shall include the particulars and information required by such form to be supplied and the form shall include the terms and conditions upon which the resident's/visitor's permit is issued.
28. The Council, upon being satisfied that an applicant is a resident and on receipt of the appropriate fee as specified in schedule 9 to this order, may issue to that applicant a visitor's permit for the leaving of a vehicle as provided in article 27 of this order at any time in any parking place referred to in article 27 of this order.
29. Articles 14 to 26 (inclusive) of this order shall have effect in respect of a visitor's permit issued in accordance with article 28 of this order as though article 15, sub-paragraphs (b) and (c) of article 18 and sub-paragraph (a) of article 24 were omitted.
30. The total number of permits referred to in Articles 15 or 28 of this Order which may be issued to all residents of any property or properties constructed, converted or extended pursuant to a planning permission after 22 March 2004 in respect of any particular site shall not exceed the total permit entitlement of all residents of the property or properties which occupied the same site at the time planning permission was granted.
31. Nothing in this order shall make it unlawful to cause or permit any vehicle to wait at any time in a parking place authorised by virtue of article 4(i) of this Order, other than a parking place or part of a parking place which has been closed by the Council, if the vehicle is being used for fire and rescue service purposes, or is an ambulance or a police car.

PART IV - RESTRICTION OF WAITING

32. Save as provided in articles 33 and 34 of this order, no person shall, except upon the direction or with the permission of a police constable in uniform or civil enforcement officer, cause or permit any vehicle to wait:-
- (i) at any time on the sides of road specified in schedule 2 to this order;
 - (ii) between the hours of 9.00am and 6.00pm from Monday to Saturday (both days inclusive) on the sides of road specified in schedule 3 to this order;

- (iii) between the hours of 9.00am and 6.00 pm from Monday to Friday (both days inclusive) on the sides of road specified in schedule 4 to this order;
- (iv) between the hours of 10.00 am and 3.00 pm from Monday to Friday (both days inclusive) on the sides of the road specified in schedule 5 to this order;
- (v) between the hours of 8.30 am and 9.15 am and between the hours of 2.30 pm and 3.30 pm from Monday to Friday (both days inclusive) on the sides of the road specified in schedule 6 to this order.

33. Nothing in article 32 of this order shall render it unlawful to cause or permit any vehicle to wait on any of the sides of road referred to in that article for so long as may be necessary:-

- (a) to enable a person to board or alight from the vehicle;
- (b) to enable goods to be loaded onto or unloaded from the vehicle;
- (c) to enable the vehicle, if it cannot conveniently be used for such purpose in any other road, to be used in connection with the following operations namely:-
 - (i) the removal of any obstruction to traffic;
 - (ii) the maintenance, improvement or reconstruction of the said sides of road;
 - (iii) the laying, erection, alteration or repair in, or in land adjacent to, the said sides of road, of any sewer or of any main, pipe or apparatus for the supply of gas, water or electricity or telecommunications;
- (d) to enable the vehicle, if it cannot conveniently be used for such purpose in any other road, to be used in the service of a local authority or a water authority in pursuance of statutory powers or duties;
- (e) to enable the vehicle to be used in the service of the Post Office for the purpose of delivering or collecting postal packets as defined in the Postal Services Act 2000;
- (f) to enable the vehicle to take in petrol, oil, water or air from any garage situated on or adjacent to the said sides of road;

- (g) to enable the vehicle to wait at or near to any premises situated on or adjacent to the said sides of road for so long as is reasonably necessary in connection with any wedding or funeral; or
- (h) to enable the vehicle to be used for fire and rescue service, ambulance or police purposes.

34. Nothing in article 32 of this order shall render it unlawful to cause or permit a disabled person's vehicle which displays in the relevant position a disabled person's badge and a parking disc (on which the driver or other person in charge of the vehicle has marked the time at which the period of waiting began) to wait on any of the sides of road referred to for a period not exceeding three hours (not being a period separated by an interval of less than one hour from a previous period of waiting by the same vehicle on the same side of road on the same day).

PART V – PROHIBITION OF DRIVING EXCEPT FOR ACCESS

35. No person shall cause any vehicle except pedal cycles to proceed in those lengths of road specified in schedule 7 to this order.

PART VII – REVOCATIONS

- 36. The Traffic Regulation Orders the titles of which are set out in Column 3 of Schedule 8 to this Order are hereby revoked to the extent set out in Column 2 of Schedule 8 to this Order.
- 37. This order shall come into operation on the 23 May 2014 and may be cited as "The Borough of Test Valley (St Mary's Ward, Andover) (Parking Places, Prohibition of Driving and Prohibition of Waiting) (Controlled Zone) Consolidation Order 2014".

GIVEN this 2nd day of April 2014

THE COMMON SEAL of THE BOROUGH
COUNCIL of TEST VALLEY was hereunto
affixed in the presence of:-

)
)
)

Authorised Officer Signatory



21835

SCHEDULES

SCHEDULE I				
Part 1				
Roads in Andover in the Borough of Test Valley				
Parking Places				
1	2	3	4	5
Situation of parking place	Class of vehicle	Days of operation of parking place	Hours of operation of parking space	Maximum period for which vehicle may wait
Those areas of road specified in column 1 of part 2 of this schedule as shown coloured red and forward hatched on the attached plan or plans specified in relation to that road in column 2 thereof to a width throughout of 1.8 metres measured at right angles from the edge of carriageway	Motor cars, Motor cycles and invalid carriages as defined in Section 136 of the Act of 1984	(a) Monday to Saturday	(i) Midnight to 9am and 6pm to Midnight	No limit
			(ii) 9am to 6pm	2 hours (return prohibited within 2 hours)
		(b) Sunday	All hours	No limit
	Any vehicle in respect of which a permit has been issued in accordance with articles 15 or 27 of this order	All days	All hours	No limit

SCHEDULE I				
Part 1				
Roads in Andover in the Borough of Test Valley				
Parking Places				
1	2	3	4	5
Situation of parking place	Class of vehicle	Days of operation of parking place	Hours of operation of parking space	Maximum period for which vehicle may wait
Those areas of road specified in column 1 of part 2 of this schedule as shown coloured sky blue and cross hatched on the attached plan or plans specified in relation to that road in column 2 thereof to a width throughout of 1.8 metres measured at right angles from the edge of carriageway	Motor cars, Motor cycles and invalid carriages as defined in Section 136 of the Act of 1984	(a) Monday to Saturday	(i) Midnight to 9am and 6pm to Midnight	No limit
			(ii) 9am to 6pm	1 hour (return prohibited within 2 hours)
		(b) Sunday	All hours	No limit
	Any vehicle in respect of which a permit has been issued in accordance with articles 15 or 27 of this order	All days	All hours	No limit

SCHEDULE I				
Part 1				
Roads in Andover in the Borough of Test Valley				
Parking Places				
1	2	3	4	5
Situation of parking place	Class of vehicle	Days of operation of parking place	Hours of operation of parking space	Maximum period for which vehicle may wait
Those areas of road specified in column 1 of part 2 of this schedule as shown coloured turquoise and back hatched on the attached plan or plans specified in relation to that road in column 2 thereof to a width throughout of 4.8 metres measured at right angles from the edge of carriageway	Motor cars, Motor cycles and invalid carriages as defined in Section 136 of the Act of 1984	(a) Monday to Saturday	(i) Midnight to 9am and 6pm to Midnight	No limit
			(ii) 9am to 6pm	1 hour (return prohibited within 2 hours)
		(b) Sunday	All hours	No limit
	Any vehicle in respect of which a permit has been issued in accordance with articles 15 or 27 of this order	All days	All hours	No limit

SCHEDULE I				
Part 1				
Roads in Andover in the Borough of Test Valley				
Parking Places				
1	2	3	4	5
Situation of parking place	Class of vehicle	Days of operation of parking place	Hours of operation of parking space	Maximum period for which vehicle may wait
Those areas of road specified in column 1 of part 2 of this schedule as shown coloured gold and vertically lined on the attached plan or plans specified in relation to that road in column 2 thereof to a width throughout of 1.8 metres measured at right angles from the edge of carriageway	Motor cars, Motor cycles and invalid carriages as defined in Section 136 of the Act of 1984	(a) Monday to Saturday	(i) Midnight to 9am and 6pm to Midnight	No limit
		(b) Sunday	All hours	No limit
	Any vehicle in respect of which a permit has been issued in accordance with articles 15 or 27 of this order	All days	All hours	No limit

SCHEDULE I				
Part 1				
Roads in Andover in the Borough of Test Valley				
Parking Places				
1	2	3	4	5
Situation of parking place	Class of vehicle	Days of operation of parking place	Hours of operation of parking space	Maximum period for which vehicle may wait
Those areas of road specified in column 1 of part 2 of this schedule as shown coloured yellow and 'v's on the attached plan or plans specified in relation to that road in column 2 thereof to a width throughout of 4.8 metres measured at right angles from the edge of carriageway	Motor cars, Motor cycles and invalid carriages as defined in Section 136 of the Act of 1984	(a) Monday to Saturday	(i) Midnight to 9am and 6pm to Midnight	No limit
		(b) Sunday	All hours	No limit
	Any vehicle in respect of which a permit has been issued in accordance with articles 15 or 27 of this order	All days	All hours	No limit
Those areas of road specified in column 1 of part 2 of this schedule as shown coloured salmon pink and stippled on the attached plan or plans specified in relation to that road in column 2 thereof	Vehicles displaying a disabled persons' badge	All days	All hours	No limit

SCHEDULE I				
Part 1				
Roads in Andover in the Borough of Test Valley				
Parking Places				
1	2	3	4	5
Situation of parking place	Class of vehicle	Days of operation of parking place	Hours of operation of parking space	Maximum period for which vehicle may wait
Those areas of road specified in column 1 of part 2 of this schedule as shown coloured beige and forward sloped brick patterned on the attached plan or plans specified in relation to that road in column 2 thereof to a width throughout of 1.8 metres measured at right angles from the edge of carriageway	Motor cars, Motor cycles and invalid carriages as defined in Section 136 of the Act of 1984	(a) Monday to Saturday	(i) Midnight to 9am and 6pm to Midnight	No limit
			(ii) 9am to 6pm	1 hour (return prohibited within 2 hours)
		(b) Sunday	All hours	No limit

SCHEDULE I				
Part 1				
Roads in Andover in the Borough of Test Valley				
Parking Places				
1	2	3	4	5
Situation of parking place	Class of vehicle	Days of operation of parking place	Hours of operation of parking space	Maximum period for which vehicle may wait
Those areas of road specified in column 1 of part 2 of this schedule as shown coloured pink and square hatched on the attached plan or plans specified in relation to that road in column 2 thereof to a width throughout of 1.8 metres measured at right angles from the edge of carriageway	Motor cars, Motor cycles and invalid carriages as defined in Section 136 of the Act of 1984	(a) Monday to Saturday	(i) Midnight to 9am and 6pm to Midnight	No limit
			(ii) 9am to 6pm	30 minutes (return prohibited within 2 hours)
		(b) Sunday	All hours	No limit

SCHEDULE I				
Part 1				
Roads in Andover in the Borough of Test Valley				
Parking Places				
1	2	3	4	5
Situation of parking place	Class of vehicle	Days of operation of parking place	Hours of operation of parking space	Maximum period for which vehicle may wait
Those areas of road specified in column 1 of part 2 of this schedule as shown coloured green and horizontally dashed on the attached plan or plans specified in relation to that road in column 2 thereof to a width throughout of 1.8 metres measured at right angles from the edge of carriageway	Motor cars, Motor cycles and invalid carriages as defined in Section 136 of the Act of 1984	(a) Monday to Saturday	(i) Midnight to 9am and 6pm to Midnight	No limit
			(ii) 9am to 6pm	15 minutes (return prohibited within 1 hour)
		(b) Sunday	All hours	No limit

Schedule I	
Part 2	
Roads at Andover in the Borough of Test Valley	Drawings nos. of plans attached to this order map ref. below
Adelaide Road	AF48
Beale's Close	AF48
Corunna Main	AF47
Dances Close	AF46, AF47
East Street	AF48
Eastfield Road	AF48
Recreation Road	AF47, AF48
Silkweavers Road	AF47
St John's Road	AF47
Valencia Way	AF47
Vigo Road	AF47, AG47
Walled Meadow	AF48
Weavers Close	AF47
Woodlands Way	AG48

Revoked by
A15-2

Schedule 2		
No waiting at any time		
Road	Side	Extent
Acre Path	Both	From its junction with Recreation Road to a point 20 metres east thereof
Acre Path	Both	From a point 8 metres west of its junction with Borsberry Close to a point 10 metres east of its junction with Borsberry Close
Adelaide Road	Both	From its junction with Vigo Road roundabout south to a point 55 metres further south
Adelaide Road	Both	From its junction with Eastfield Road to a point 10 metres north thereof
Artists Way	South and East	From its junction with Folly roundabout to a point 54m south of its junction with Cusden Drive
Artists Way	North	From its junction with Folly roundabout to a point 10m east of its junction with Constable Court
Artists Way	North	From a point 60m east of its junction with Constable Court to a point 54m south of its junction with Cusden Drive
Bachelors Barn Road	East	From its junction with Vigo Road south to a point 20 metres further south
Bachelors Barn Road	West	From its junction with Vigo Road south to a point 27 metres further south
Barcelona Close	Both	From its junction with Valencia Way to a point 15m north thereof
Beale's Close/ Acre Court	Both	From its junction with Eastfield Road to a point 10 metres west thereof
Beale's Close/ Acre Court	West	From a point 84 metres east and south of its junction with Adelaide Road to a point 4 metres further south
Bilbao Court	Both	From its junction with Vigo Road to a point 15 metres west
Bilbao Court	Both	From a point 35 metres south of its junction with Vigo Road to a point 31 metres further south and east
Borsberry Close	Both	From its junction with Acre Path to a point 10 metres north thereof
Constable Court	Both	From its junction with Artists Way to a point 20 metres north thereof
Colenzo Drive	Both	From its junction with Vigo Road to a point 15 metres west
Colenzo Drive	North	From a point 10 metres west its junction with Madrid Road to a point 10 metres east of its junction with Madrid Road

Schedule 2		
No waiting at any time		
Road	Side	Extent
Colenzo Drive	South	From a point 25 metres west its junction with Seville Crescent to a point 12 metres east of its junction with Seville Crescent
Colenzo Drive	North	From a point 10 metres west its junction with Toledo Grove to a point 10 metres east of its junction with Toledo Grove
Corunna Main	Both	From a point 10 metres south of its junction with Valencia Way to a point 10 metres north of its junction with Valencia Way
Corunna Main	North	From its junction with New Street to a point 20 metres east thereof
Corunna Main	North	From a point 25 metres east of its junction with New Street to a point 42 metres further east
Corunna Main	South	From its junction with New Street east to a point 20 metres west of its junction with St John's Road
Corunna Main	South	From a point 10 metres west of its junction with St John's Road to a point 10 metres west of its junction with St John's Road
Dances Close	North	From its junction with New Street Road to a point 10 metres east
Dances Close	South	From its junction with New Street Road to a point 19 metres east
Dances Close	South	From a point 36 metres from its junction with New Street Road to a point at its eastern end of the cul-de-sac
Dances Close (spur road)	West	From its junction with Dances Close (main road) to a point 30 metres south of that junction
Dances Close (spur road)	East	From its junction with Dances Close (main road) to a point 7 metres south of that junction
Dances Close (spur road)	East	From a point 16 metres south from its junction Dances Close (main road) to point 8 metres further south and east.
East Street	Both	From its junction with Vigo Roundabout south, east to its junction with Eastfield Road and south to its terminus except parking bays shown on drawing ref: AF48 and AF49
East Street (service road between 30 and 45 East Street)	West	Its entire length excluding parking bays shown on drawing ref:AF48

Schedule 2		
No waiting at any time		
Road	Side	Extent
Eastern Avenue	Both	From its junction with East Street to its junction with Lamb inn roundabout
Eastfield Close	Both	From its junction with London Road to a point 15 metres north thereof
Eastfield Road	East	From a point 152 metres south from its junction with Acre Path to a point 10 metres further south
Eastfield Road	Both	From a point 9 metres east of its junction with Adelaide Road to a point 15 metres west of its junction with Adelaide Road
Eastfield Road	Both	From its junction with East Street to a point 10 metres east
Hepworth Close	Both	From its junction with Artists Way to a point 43 metres north thereof
Hepworth Close (east spur)	Both	From its junction with Hepworth Close to a point 6 metres east thereof
Lamb Inn roundabout	Both	For its entire length
London Street	Both	From its junction with Eastern Avenue to its eastern terminus
C23 London Road	Both	From its western terminus to a point 83 metres north east of its junction with Eastfield Close
C23 London Road	West	From a 10 metres north of its junction with Vigo Road to a point 10 metres south of its junction with Vigo Road
C23 London Road	South	From a 50 metres east of its junction with Winton Chase to a point 12 metres further east
Madrid Road	Both	From its junction with Colenzo Drive to a point 15 metres north
March Close	West	From a point contiguous with the northern building boundary of no 14 March Close to a point 30 metres north and east
March Close	East	From a point contiguous with the northern building boundary of no 14 March Close to a point 10 metres north and east
Moore Close	Both	From its junction with Artists Way to a point 12 metres west thereof
New Street	Both	From its junction with Enham Arch roundabout to its junction with Vigo Roundabout
North Way	South	From a point 10 metres west of its western access to plot 28 to a point 25 metres east thereof
North Way	South	From a point 10 metres west of its eastern access to plot 28 to a point 30 metres east thereof

Schedule 2		
No waiting at any time		
Road	Side	Extent
Ox Drove	East	From its junction with B3400 London Road to a point 133 metres north east
Ox Drove	West	From its junction with B3400 London Road to a point 74 metres north east
Pilgrims Way	Both	From a point coincident with a line 3 metres west of its property boundary between 218 and 219 Pilgrims Way to a point coincident with a line on the southern boundary of 295 Pilgrims Way
Pilgrims Way	Both	From its junction with River Way to a point 15 metres west
Rack Close	Both	From a point coincident with a line 4 metres south of its southern property boundary of 1 Cherry Mews to a point 41 metres north
Recreation Road	East	From its junction with Vigo Road to a point 23 metres south thereof
Recreation Road	East	From a point 12 metres north of its junction with Acre Path to a point 12 metres south of its junction with Acre Path
Recreation Road/ Eastfield Road	West/ North	From its junction with Vigo Road to a point south and west to a point 5 metres east of a point 208 metres east of Eastfield Road's junction with Adelaide Road
River Way	Both	From its junction with A343 New Street to a point 15 metres east of its junction with River Way spur road leading to Pilgrims Way
River Way	West	From its junction with Walworth Road to a point 40 metres north of its junction with Pilgrims Way
River Way	West	From a point 70 metres north of its junction with Pilgrims Way to a point 10 metres north of its junction with River Way spur road leading to Tyne Court
River Way	West	From a point 10 metres south of its junction with its spur road leading Thames Court to a point 10 metres north of its junction with spur road leading to Thames Court
River Way	South	From a point 100 metres west of its junction with River Way spur road leading to Thames Court to a point 10 metres west of its junction with River Way spur road leading to Itchen Court
River Way	East	From its junction with Walworth Road north to a point 42 metres further north
River Way	East	From a point 150 metres north from its junction with Walworth Road to a point 28 metres further north
River Way	East	From a point 206 metres north from its junction with Walworth Road to a point 31 metres further north

Schedule 2		
No waiting at any time		
Road	Side	Extent
River Way	East	From a point 326 metres north from its junction with Walworth Road to a point 26 metres further north
River Way	East	From a point 413 metres north and west from its junction with Walworth Road to a point 77 metres further west
River Way	North	From a point 512 metres north and west from its junction with Walworth Road to a point 58 metres further west
River Way spur road leading to Itchen Court	West	From its junction with River Way to a point 40 metres south
River Way spur road leading to Itchen Court	East	From its junction with River Way to a point 33 metres south
River Way spur road leading to Kennett Court	Both	From its junction with River Way spur road leading to Itchen Court to a point 10 metres west
River Way spur road leading to Medway Court	Both	From its junction with River Way spur road leading to Itchen Court to a point 10 metres east
River Way spur road leading to Thames Court	Both	From its junction with River Way to a point 20 metres west
River Way spur road leading to Spey Court	Both	From its junction with River Way to a point 10 metres west of River Way spur road leading to Wye Court
River Way spur road leading to Pilgrims Way	Both	From its junction with River Way to a point 15 metres south
River Way spur road leading to Wye Court	Both	From its junction with River Way spur road leading to Spey Court to a point 15 metres south

Schedule 2		
No waiting at any time		
Road	Side	Extent
Seville Crescent (East spur road)	Both	From its junction with Colenzo Drive to a point 15 metres south
St John's Road	Both	From its junction with Corunna Main to a point 10 metres south thereof
St John's Road	Both	From its junction with Vigo Road to a point 12 metres north thereof
Toledo Grove	Both	From its junction with Colenzo Drive to a point 15 metres north
Valencia Way	North	From its junction with Corunna Main to a point 10m east of its junction with Barcelona Close
Valencia Way	South	From its junction with Corunna Main to a point 15m east thereof
Vigo Road	Both	From its junction with Vigo roundabout to point 56 metres east
Vigo Road	Both	From a point 10 metres west of its junction with St John's Road to a point 10 metres east of its junction with St John's Road
Vigo Road	South	From a point 10 metres west of its junction with Recreation Road to a point 20 metres east of its junction with Recreation Road
Vigo Road	South	From a point 159 metres east of its junction with Recreation Road to a point 13 metres further east
Vigo Road	South	From a point 10 metres west of its junction with access road to 94-108 Vigo Road to a point 10 metres east of its junction with 96-108 Vigo Road
Vigo Road	South	From a point 10 metres west of its junction with access road to 122-136 Vigo Road to a point 10 metres east of its junction with 122-136 Vigo Road
Vigo Road	South	From a point 10 metres west of its junction with access road to 150-166 Vigo Road to a point 6 metres east of its junction with 150-164 Vigo Road
Vigo Road	North	From a point 37 metres east of its junction with St John's Road to a point 27 metres further east
Vigo Road	South	From a point 10 metres west of its junction with Bachelors Barn Road to a point 20 metres east of its junction with Bachelors Barn Road
Vigo Road	South	From a point 190 metres west of C23 London Road to a point 38 metres further west
Vigo Road	South	From its junction with London Road to a point 95 metres west
Vigo Road	North	From its junction with London Road to a point 30 metres west

Schedule 2		
No waiting at any time		
Road	Side	Extent
Vigo Road	North	From a point 63 metres west of its junction with London Road to a point 15 metres further west
Vigo Road	North	From a point 15 metres west of its junction with Vigo Road (spur to odd no. 289-309) to a point 14 metres east of the junction with Vigo Road (spur to odd no. 289-309)
Vigo Road	North	From a point 15 metres west of its junction with Colenzo Drive to a point 15 metres east of the junction with Colenzo Drive
Vigo Road	North	From a point 174 metres west of its junction with Colenzo Drive to a point 23 metres further west
Vigo Road	North	From a point 241 metres west of its junction with Colenzo Drive to a point 39 metres further west
Vigo Road (spur road to no. 94-108)	Both	From its junction with Vigo Road to a point 11 metres south
Vigo Road (spur to no. 122-136)	Both	From its junction with Vigo Road to a point 10 metres south
Vigo Road (spur to no. 150-166)	Both	From its junction with Vigo Road to a point 11 metres south
Vigo Road (spur road to odd no. 289-309)	Both	From its junction with Vigo Road to a point 30 metres south
Vigo roundabout	Both	Its entire length
Walled Meadow	Both	From its junction with London Road to a point 62 metres north
Walled Meadow (west spur)	Both	From its junction with Walled Meadow to a point 15 metres west thereof
Walled Meadow (east spur)	Both	From its junction with Walled Meadow to a point 15 metres east thereof
Woodlands Way	Both	From its junction with London Road to a point 43 metres north thereof

Schedule 3		
No waiting, Monday to Saturday 9am to 6pm		
Road	Side	Extent
Dances Close	Both	From its junction with New Street to its south western end of the road excluding length specified in schedule 2 and parking bays shown drawing ref: AF46 and AF47
Corunna Main	Both	From its junction with New Street east and north to a point 10 metres north of its junction with Valencia Way excluding length specified in schedule 2 and parking bays shown drawing ref: AF47
Vigo Road	North	From a point 56 metres west of its junction with New Street to a point 280 metres west of its junction with Colenzo Drive excluding lengths specified in schedule 2 and parking bay shown drawing ref: AF47
Vigo Road	South	From a point 56 metres west of its junction with New Street to a point 20 metres west of its junction with Recreation Road excluding lengths specified in schedule 2
Vigo Road	South	From a point 85 metres east of its junction with Recreation Road to a point 10 metres west of its junction with Bachelors Barn Road excluding length specified in schedules 2 and 4 and parking bays shown drawing ref:AF47 and AG47
Vigo Road	South	From a point 47metres east of its junction with Recreation Road to a point 6 metres further east
St Johns Road	East	From a point 17 metres south of its junction with Corunna Main to a point 12 metres further south
St Johns Road	West	From a point 10 metres south of its junction with Corunna Main to a point 12 metres north of its junction with Vigo Road
Silkweavers Road	Both	From its junction with St John's Road to its junction with Vigo Road excluding parking bays shown drawing ref: AF47
Weavers Close	Both	From its junction with Silkweavers Road to its south eastern end of the road excluding parking bays shown drawing ref: AF47
Eastfield Road	Both	From a point 76 metres south of its junction with Acre Path to its junction with East Street excluding lengths specified in schedules 2 and parking bays shown drawing ref: AF47 and AF48
Beale's Close/ Acre Court	Both	From its junction with Adelaide Road its junction with Eastfield Road excluding lengths specified in schedules 2 and parking bays shown drawing ref:AF48
The Acre	Both	From its junction with Adelaide Road to its cul-de sac excluding lengths specified in schedules 2 and parking bays shown drawing ref: AF48

Schedule 3		
No waiting, Monday to Saturday 9am to 6pm		
Road	Side	Extent
Adelaide Road	Both	From its junction with Vigo Road roundabout to its junction with Eastfield Road excluding length specified in schedules 2 and parking bays shown drawing ref: AF48
East Street (service road between 30 and 45 East Street)	East	Its entire length
Rack Close	Both	From its junction with The Acre to a point 28 metres south
Walled Meadow	Both	From its junction with London Road to its north, east and west terminii excluding lengths specified in schedules 2 and parking bays shown drawing ref: AF48
Woodlands Way	Both	From a point 30 metres north of its junction with London Road to its northern end of the road and turning head excluding parking bay shown on drawing ref: AG48
River Way	West	From a point 10 metres north from its spur road leading to Tyne Court to a point 10 metres south of its spur road leading to Thames Court
River Way	East	From a point 288 metres north from its junction with Walworth Road to a point 38 metres further north
River Way	Both	From a point 10 metres west of its junction with River Way spur road leading to Thames Court to a point 64 metres further west

Schedule 4		
No waiting, Monday to Friday, 9am to 6pm		
Road	Side	Extent
Vigo Road	South	From a point 57 metres west of its junction with Bachelors Barn Road to a point 25 metres further west

Schedule 5		
No waiting, Monday to Friday, 10am to 3pm		
Road	Side	Extent
Artists Way	North	From a point 10 metres east of its junction with Constable Close to a point 50 metres further east
Constable Court	West	From a point 20 metres north of its junction with Artists Way to a point 55 metres further north and west
Constable Court	East	From a point 20 metres north of its junction with Artists Way to a point 30 metres further north
Moore Close	Both	From a point 12 metres west of its junction with Artists Way to a point 44 metres further west and south
Moore Close leading to no. 14-19	Both	From a point 20 metres west of its junction with Moore Close to a point 6 metres further west
Schedule 6 No waiting, Monday to Friday, 8.30am to 9.15 am and 2.30pm to 3.30pm		
Road	Side	Extent
Colenzo Drive	East	From a point 15 metres north of its junction with Vigo Road to a point 67 metres further north
Colenzo Drive	West	From a point 15 metres north of its junction with Vigo Road to a point 21 metres further north
Vigo Road	North	From a point 15 metres west of its junction with Colenzo Drive to a point 61 metres further west
Vigo Road	North	From a point 15 metres east of its junction with Colenzo Drive to a point 15 metres west of its junction with Vigo Road (spur to odd no. 289-309)
Vigo Road	North	From a point 15 metres east of its junction with (spur to odd no. 289-309) to a point 78 metres west of its junction with London Road

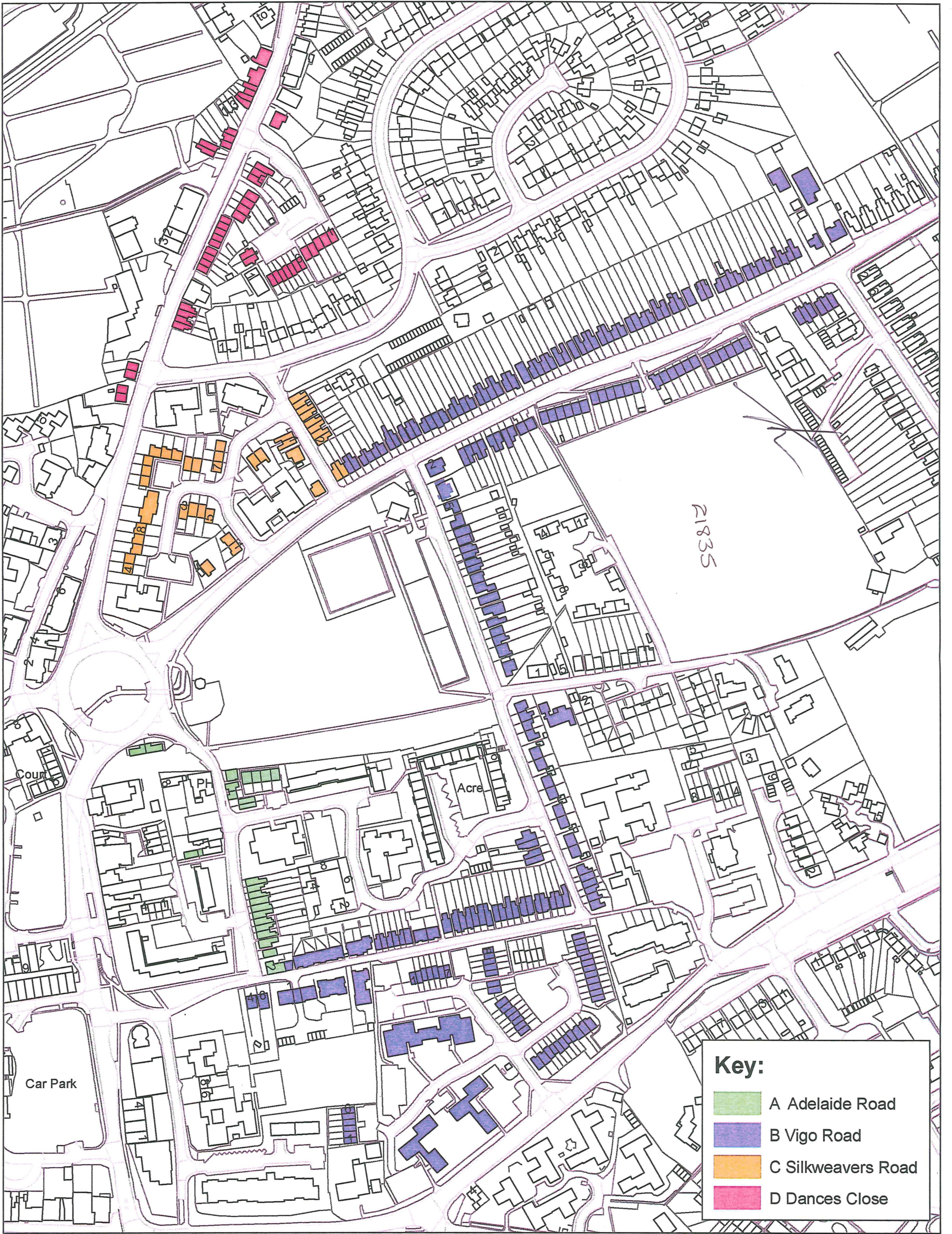
Schedule 7	
Prohibition of Driving except for access	
Road	Extent
Borsberry Close	For its whole length
Acre Path	For its whole length

Schedule 8		
Revocations		
TRO ref	Extent to be Revoked (Column 2)	Title of Order (Column 3)
A12/3	In its entirety	The Borough of Test Valley (St Mary's Ward, Andover) (Parking Places, Prohibition of Driving and Prohibition of Waiting) (Controlled Zone) Consolidation Order 2012
A12/1	Insofar as it relates to Artists Way Constable Court Hepworth Close Moore Close North Way	The Borough of Test Valley (Parking Places and Restriction of Waiting) (Andover) Variation Order 2012
A09/1	Insofar as it relates to London Street C23 London Road Walled Meadow	The Borough of Test Valley (Wolversdene Area, Andover) (Prohibition of Driving, Parking Places and Prohibition and Restriction of Waiting) (Controlled Zone) Order 2009
A07/1	In its entirety	The Borough of Test Valley (Various Roads, Andover) (Clearway and Prohibition and Restriction of Waiting and Parking Places) Order 2007
A05/1	In its entirety	The Borough of Test Valley (East Street, Andover) (Parking Places) Order 2005
A05/3	Insofar as it relates to Ox Drove Pilgrims Way Rack Close	The Borough of Test Valley (Various Roads, Andover) (Prohibition and Restriction of Waiting and Parking Places) Order 2005
A03/2	Insofar as it relates to East Street (service road between 30 and 45 East Street)	The Hampshire (Various Roads, Andover) (Parking Place and Restriction of Waiting) Order 2003
A87/1	Insofar as it relates to East Street Eastern Avenue Lamb Inn roundabout	The Test Valley Borough Council (Various Roads, Andover) (Prohibition and Restriction of Waiting) Order 1987
A77/2	Insofar as it relates to London Road New Street	The Test Valley Borough Council (Various Roads, Andover) (Prohibition and Restriction of Waiting) (No. 2) Order 1977

Schedule 9 - Fees

The fees for permits referred to in Articles 15 and 28 of this order shall be:-

Type of Permit	Fee per annum
Residents (Article 15)	£15.00
Visitors (Article 28)	£15.00



N

St Mary's Ward - Permit Parking Eligibility Areas

This map is reproduced from Ordnance Survey Material with the Permission of Ordnance Survey on behalf of the controller of her majesty's stationery office © Crown Copyright. Unauthorised reproduction infringes Crown Copyright and may lead to prosecution or civil proceedings. Test Valley Borough Council Licence No. 100024295 2013.

Date: October 2013

Scale: NTS


Drawing no. Permit Eligibility

Revision:

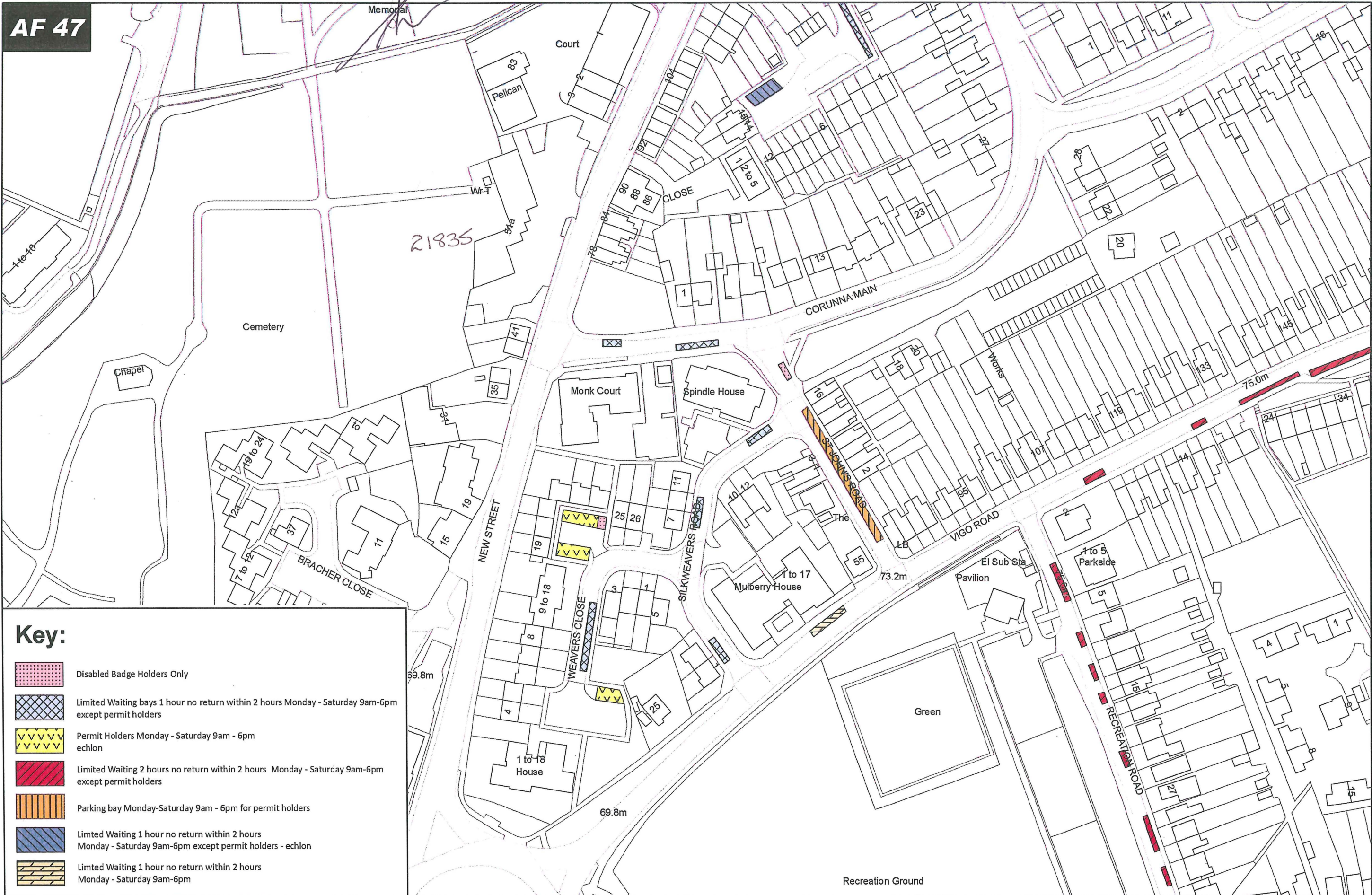
Test Valley
Borough Council



Key:

 Limited Waiting 1 hours no return within 2 hours Monday - Saturday 9am-6pm except permit holders

St Mary's Ward Parking Places Order










Key:

- Disabled Badge Holders Only
- Limited Waiting bays 1 hour no return within 2 hours Monday - Saturday 9am-6pm except permit holders
- Permit Holders Monday - Saturday 9am - 6pm echlon
- Limited Waiting 2 hours no return within 2 hours Monday - Saturday 9am-6pm except permit holders
- Parking bay Monday-Saturday 9am - 6pm for permit holders
- Limited Waiting 1 hour no return within 2 hours Monday - Saturday 9am-6pm except permit holders - echlon
- Limited Waiting 1 hour no return within 2 hours Monday - Saturday 9am-6pm

AF 48



Key:

-  Limited Waiting 1 hour no return within 2 hours Monday - Saturday 9am-6pm except permit holders - echlon
-  Limited Waiting 1 hour no return within 2 hours Monday - Saturday 9am-6pm
-  Limited Waiting 15 minutes no return within 1 hour Monday - Saturday 9am-6pm
-  Limited Waiting 30 minutes no return within 2 hours Monday - Saturday 9am-6pm
-  Limited Waiting 1 hour no return within 2 hours Monday - Saturday 9am-6pm except permit holders
-  Limited Waiting 2 hours no return within 2 hours Monday - Saturday 9am-6pm except permit holders
-  Permit Holders Only Mon-Sat 9am - 6pm



Scheme

St Mary's Ward Parking Places Order

Date: March 2014
Scale: 1:1250 @ A3
Drawing No. AF 48
Revision:

THIS PLOT IS REPRODUCED FROM ORDNANCE SURVEY MATERIAL WITH THE PERMISSION OF ORDNANCE SURVEY ON BEHALF OF THE CONTROLLER OF HER MAJESTY'S STATIONARY OFFICE @ CROWN COPYRIGHT. UNAUTHORISED REPRODUCTION INFRINGES CROWN COPYRIGHT AND MAY LEAD TO PROSECUTION OR CIVIL PROCEEDINGS. TEST VALLEY BOROUGH COUNCIL LICENCE No. 100006096 2013



Key:



Disabled Badge Holders Only



Limited Waiting 2 hours no return within 2 hours Monday - Saturday 9am-6pm except permit holders



Planning Policy & Transport
Produced By: Heidi Godfrey

Scheme

St Mary's Ward Parking Places Order

Date: October 2013
Scale: 1:1250 @ A3
Drawing No. AG 47
Revision:

THIS PLOT IS REPRODUCED FROM ORDNANCE SURVEY MATERIAL WITH THE PERMISSION OF ORDNANCE SURVEY ON BEHALF OF THE CONTROLLER OF HER MAJESTY'S STATIONARY OFFICE @ CROWN COPYRIGHT. UNAUTHORISED REPRODUCTION INFRINGES CROWN COPYRIGHT AND MAY LEAD TO PROSECUTION OR CIVIL PROCEEDINGS. TEST VALLEY BOROUGH COUNCIL LICENCE No. 100006096 2011

AG 48



Key:



Disabled Permit Holders



Planning Policy & Transport
Produced By: Heidi Williams

Scheme

St Mary's Ward Parking Places Order

Date: July 07, 2011
Scale: 1:1250 @ A3
Drawing No. H/02/2/1/24/AG 48
Revision:

THIS PLOT IS REPRODUCED FROM ORDNANCE SURVEY MATERIAL WITH THE PERMISSION OF ORDNANCE SURVEY ON BEHALF OF THE CONTROLLER OF HER MAJESTY'S STATIONARY OFFICE. © CROWN COPYRIGHT. UNAUTHORISED REPRODUCTION INFRINGES CROWN COPYRIGHT AND MAY LEAD TO PROSECUTION OR CIVIL PROCEEDINGS. TEST VALLEY BOROUGH COUNCIL LICENCE No. 100006096 2011

